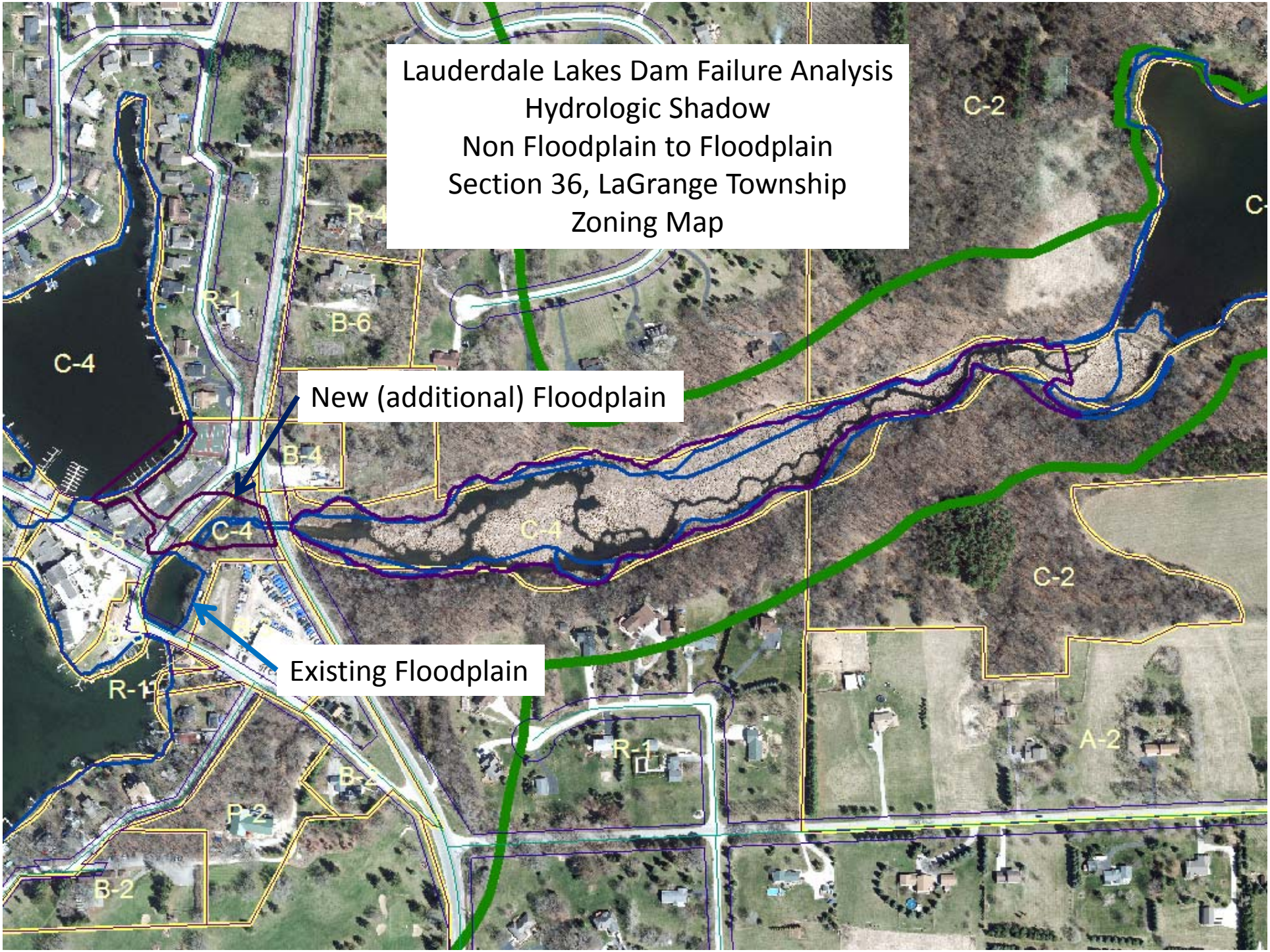
Lauderdale Lakes Dam Failure Analysis
Hydrologic Shadow
Non Floodplain to Floodplain
Section 36, LaGrange Township
Zoning Map
New (additional) Floodplain
Existing Floodplain
C-2
C-4
R-1
B-6
B-4
C-4
C-4
C-2
R-1
A-2
B-2
P-2
B-2

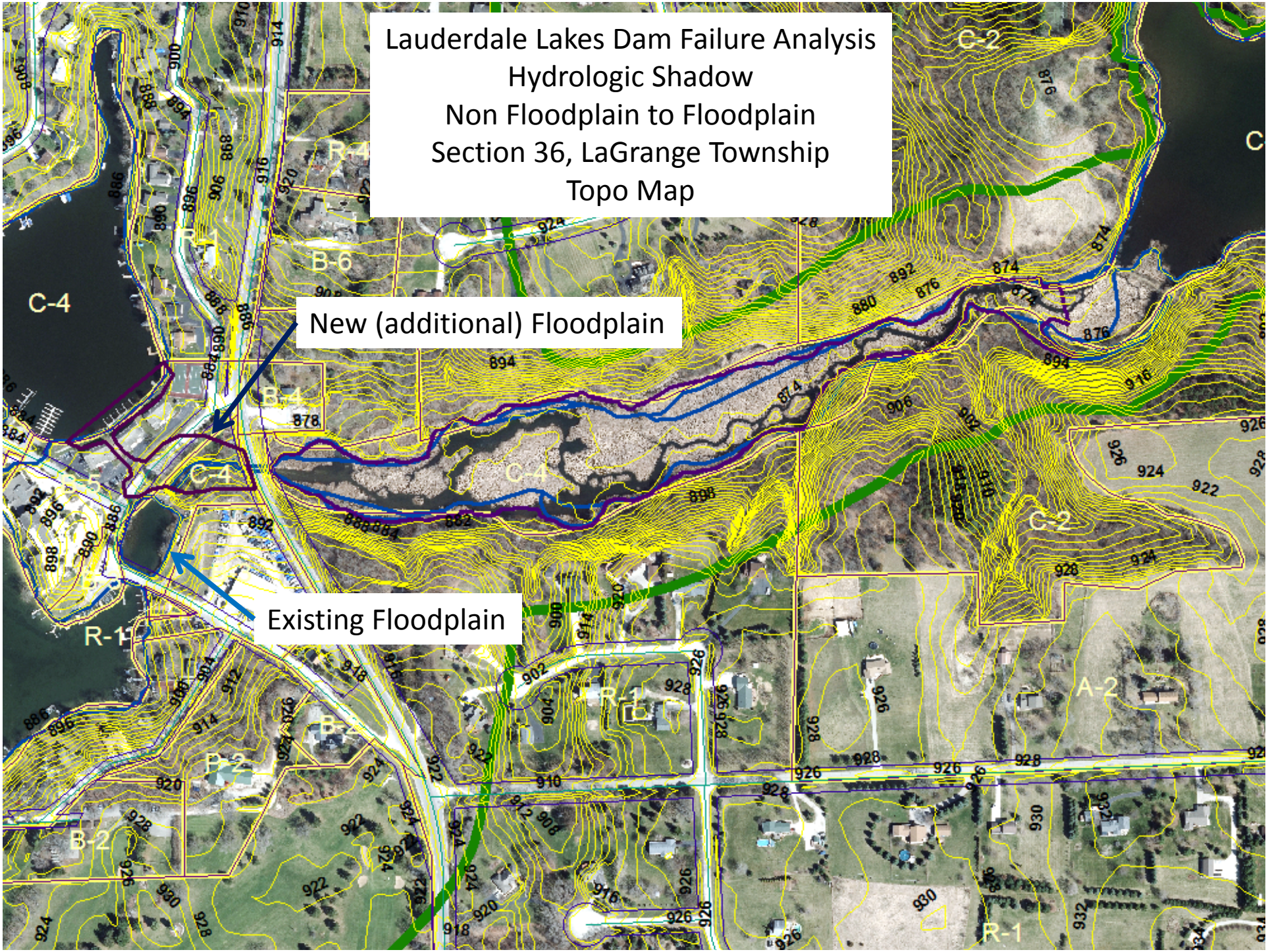
Lauderdale Lakes Dam Failure Analysis
Hydrologic Shadow
Non Floodplain to Floodplain
Section 36, LaGrange Township
Topo Map
New (additional) Floodplain
Existing Floodplain
C-4
C-2
B-6
B-4
R-1
A-2
B-2

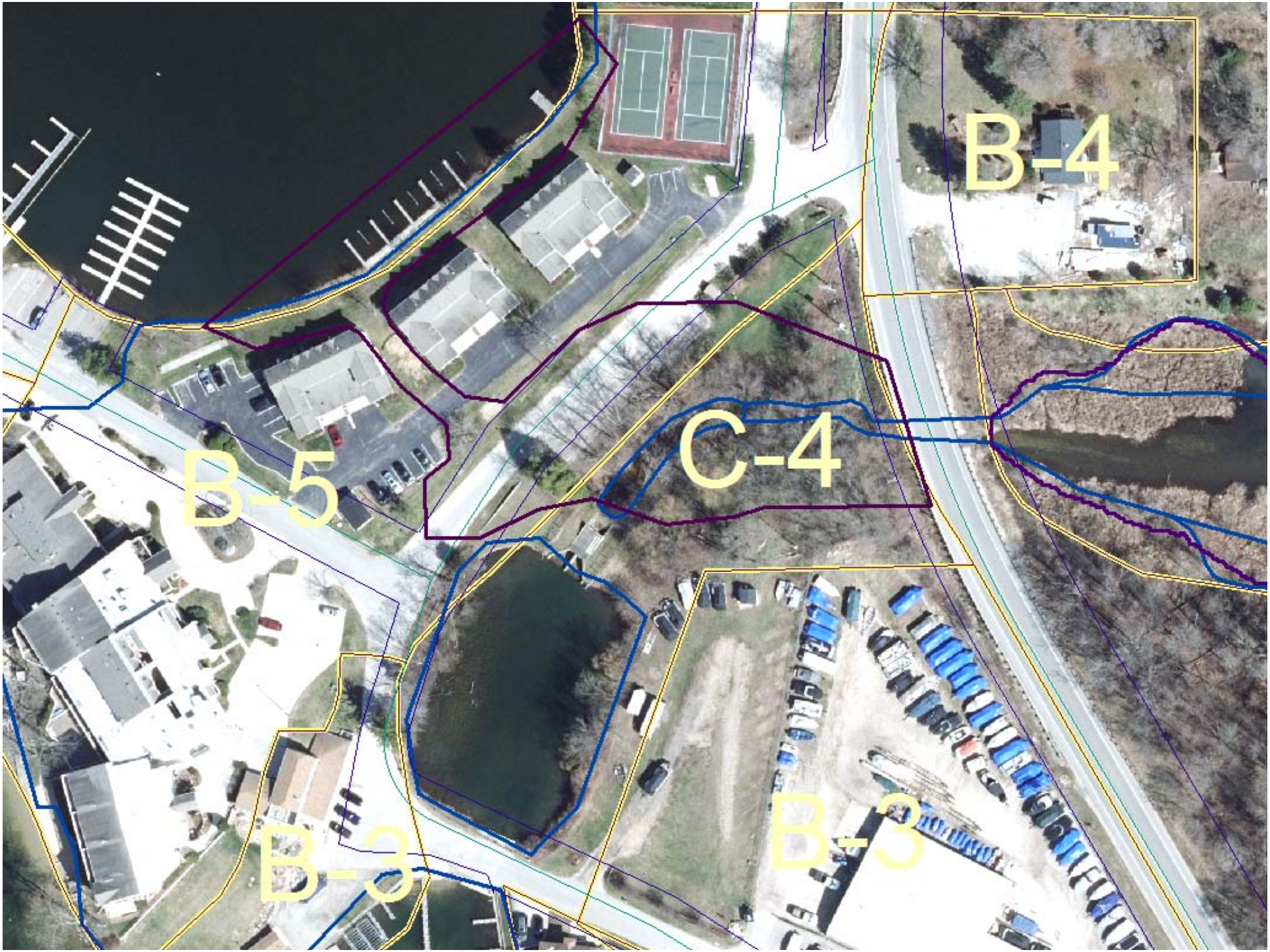
B-4
C-4
B-5
B-3
B-3